







Legend

-  Drill Hole Collar
-  Hole Traces
-  Contour
-  River
-  Lake

North Rackla - Extension Zone Plan View 2018 Drilling

Yukon Territory, Canada

Coordinate System: NAD 1983 UTM Zone 8N
Projection: Transverse Mercator
Datum: North American 1983
Units: Meter



Author: Shadi Morton

Date: 1/9/2019

0 12.5 25 50
Meters

1:1,500

CANTEX